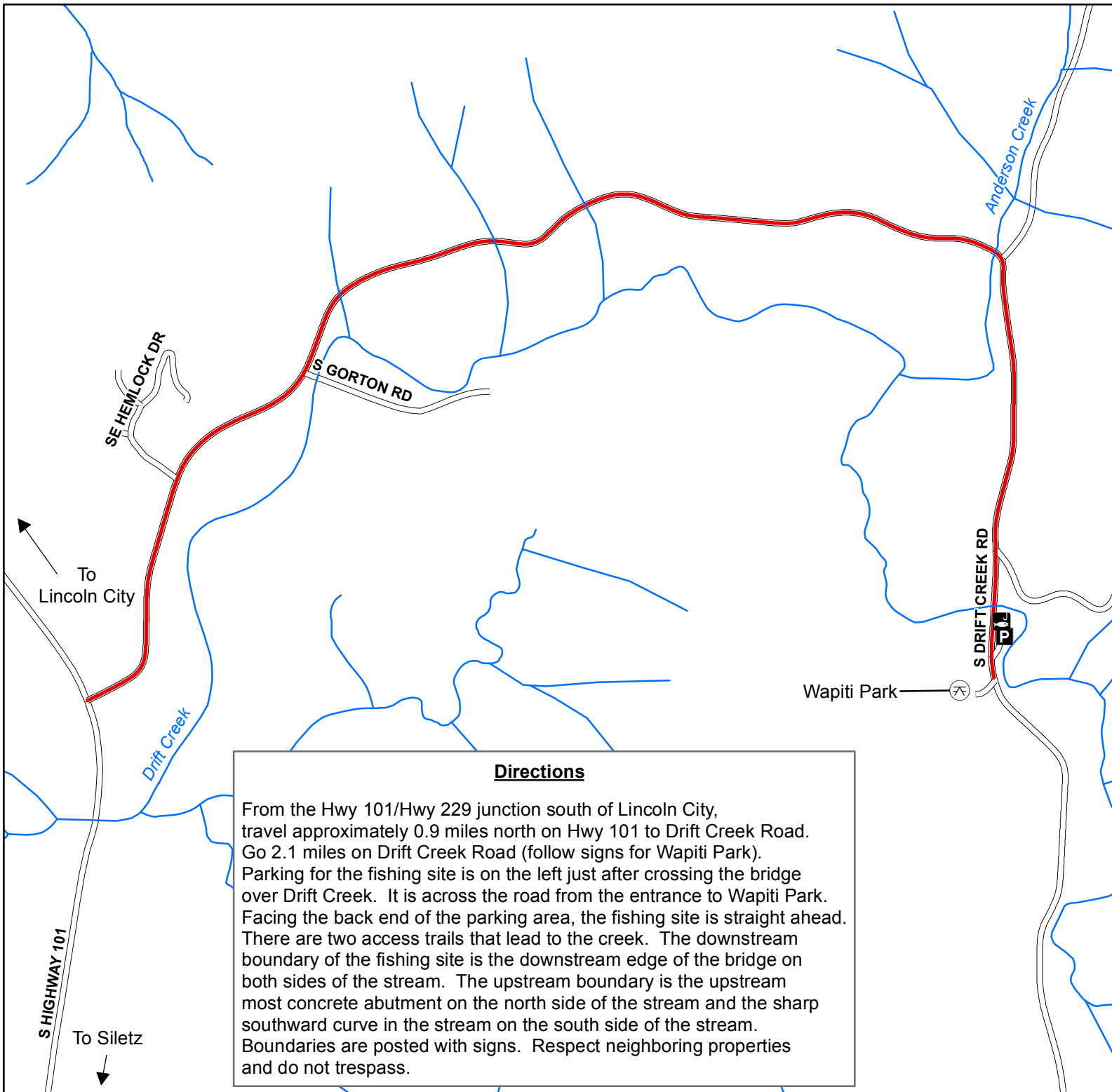
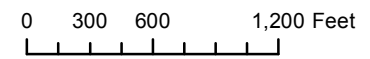
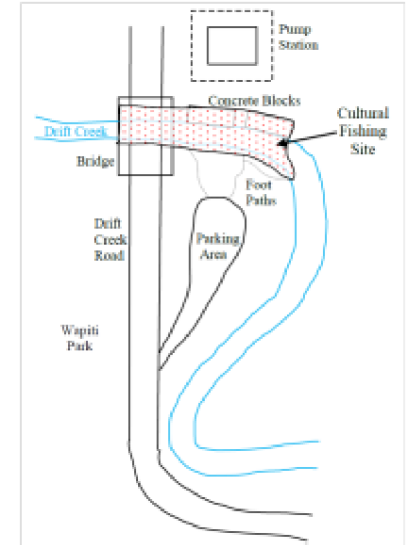


# Confederated Tribes of Siletz Indians Drift Creek Cultural Fishing Site



**Directions**

From the Hwy 101/Hwy 229 junction south of Lincoln City, travel approximately 0.9 miles north on Hwy 101 to Drift Creek Road. Go 2.1 miles on Drift Creek Road (follow signs for Wapiti Park). Parking for the fishing site is on the left just after crossing the bridge over Drift Creek. It is across the road from the entrance to Wapiti Park. Facing the back end of the parking area, the fishing site is straight ahead. There are two access trails that lead to the creek. The downstream boundary of the fishing site is the downstream edge of the bridge on both sides of the stream. The upstream boundary is the upstream most concrete abutment on the north side of the stream and the sharp southward curve in the stream on the south side of the stream. Boundaries are posted with signs. Respect neighboring properties and do not trespass.



**Legend**

- Fishing Site
- Parking Area
- Driving Route
- Roads
- Streams

